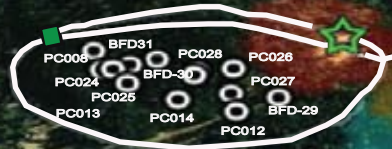




531,890 oz Au
Inferred Resource
NI 43-101

~ 5,000 ft.







2257 m

Image: USDA Farm Service Agency

©2008 Google™



Historic Drill & Geochemical Anomalies
Friday-Petsite Project
Orogrande Shear Zone
Idaho, USA

-  Drill Holes In Main Mineralized Zone
-  Friday-Petsite Potential Mine Portal
-  Drill & Soil Geochemical Anomaly Length
-  Drill Anomaly

Au in Soils Value (g/t)

