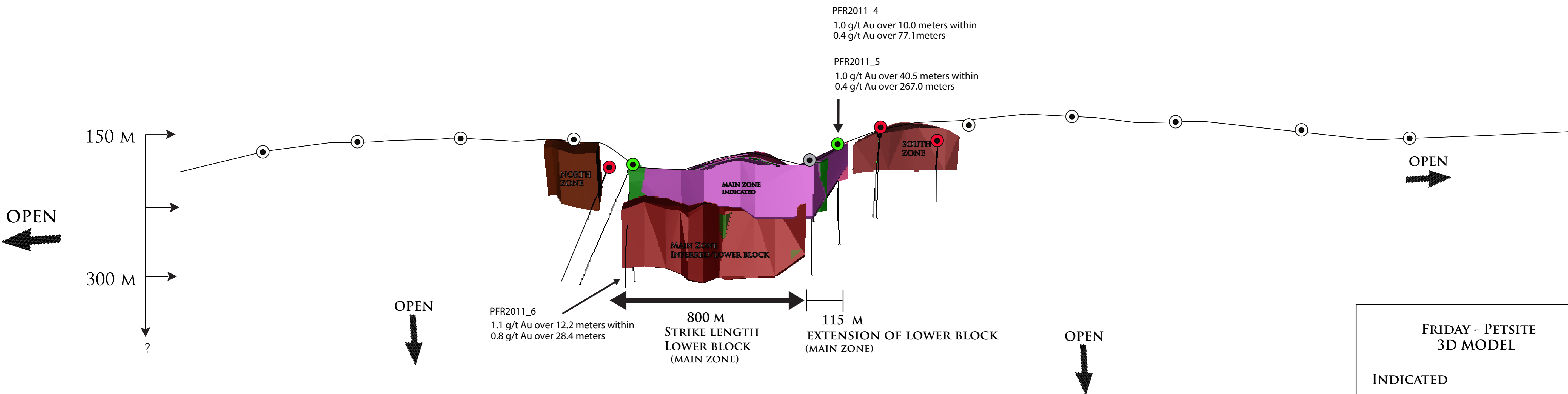


5 KM OF POTENTIAL STRIKE LENGTH








PFR2011_6
1.1 g/t Au over 12.2 meters within
0.8 g/t Au over 28.4 meters

PFR2011_4
1.0 g/t Au over 10.0 meters within
0.4 g/t Au over 77.1 meters

PFR2011_5
1.0 g/t Au over 40.5 meters within
0.4 g/t Au over 267.0 meters





800 M
STRIKE LENGTH
LOWER BLOCK
(MAIN ZONE)

115 M
EXTENSION OF LOWER BLOCK
(MAIN ZONE)

FRIDAY - PETSITE 3D MODEL	
INDICATED	343,000 CONTAINED OZ 11.8 MT @ 0.90 g/t AU
INFERRED	879,000 CONTAINED OZ 26.4 MT @ 1.04 g/t AU
	SOUTH ZONE
	MAIN ZONE
	NORTH ZONE
	DACITE DIKE
	LOWER BLOCK



Phase Four Drilling - Long Section
Looking East
Friday-Petsite Resource
Friday Zone
Idaho Gold Project
Idaho, USA.

-  2011 Phase 4 DH - Reported July 6th 2011
-  2011 Phase 4 DH - Previously Released
-  2011 Phase 4 DH - Completed/ In Progress
-  2011 Phase 4 DH - Proposed