







5 KM OF POTENTIAL STRIKE LENGTH



PFR2011\_7  
0.5 g/t Au over 40.8 meters as well as  
0.5 g/t Au over 19.2 meters





PFR2011\_9  
0.5 g/t Au over 48.5 meters including  
1.0 g/t Au over 10.1 meters

PFR2011\_8  
0.7 g/t Au over 194.5 meters including  
1.0 g/t Au over 117.7 meters including  
2.9 g/t Au over 9.1 meters including  
6.8 g/t Au over 2.7 meters

FRIDAY - PETSITE 3D MODEL	
<b>INDICATED</b>	343,000 CONTAINED OZ 11.8 MT @ 0.90 g/t AU
<b>INFERRED</b>	879,000 CONTAINED OZ 26.4 MT @ 1.04 g/t AU
	SOUTH ZONE
	MAIN ZONE
	NORTH ZONE
	DACITE DIKE
	LOWER BLOCK



Phase Four Drilling - Long Section  
Looking East  
Friday-Petsite Resource  
Friday Zone  
Idaho Gold Project  
Idaho, USA.

-  2011 Phase 4 DH - Reported This Release
-  2011 Phase 4 DH - Previously Released
-  2011 Phase 4 DH - Completed/ In Progress
-  2011 Phase 4 DH - Proposed